



# Stop Guide - Plate 1



Trip Stops



Places associated with road log descriptions



Roads



Trails

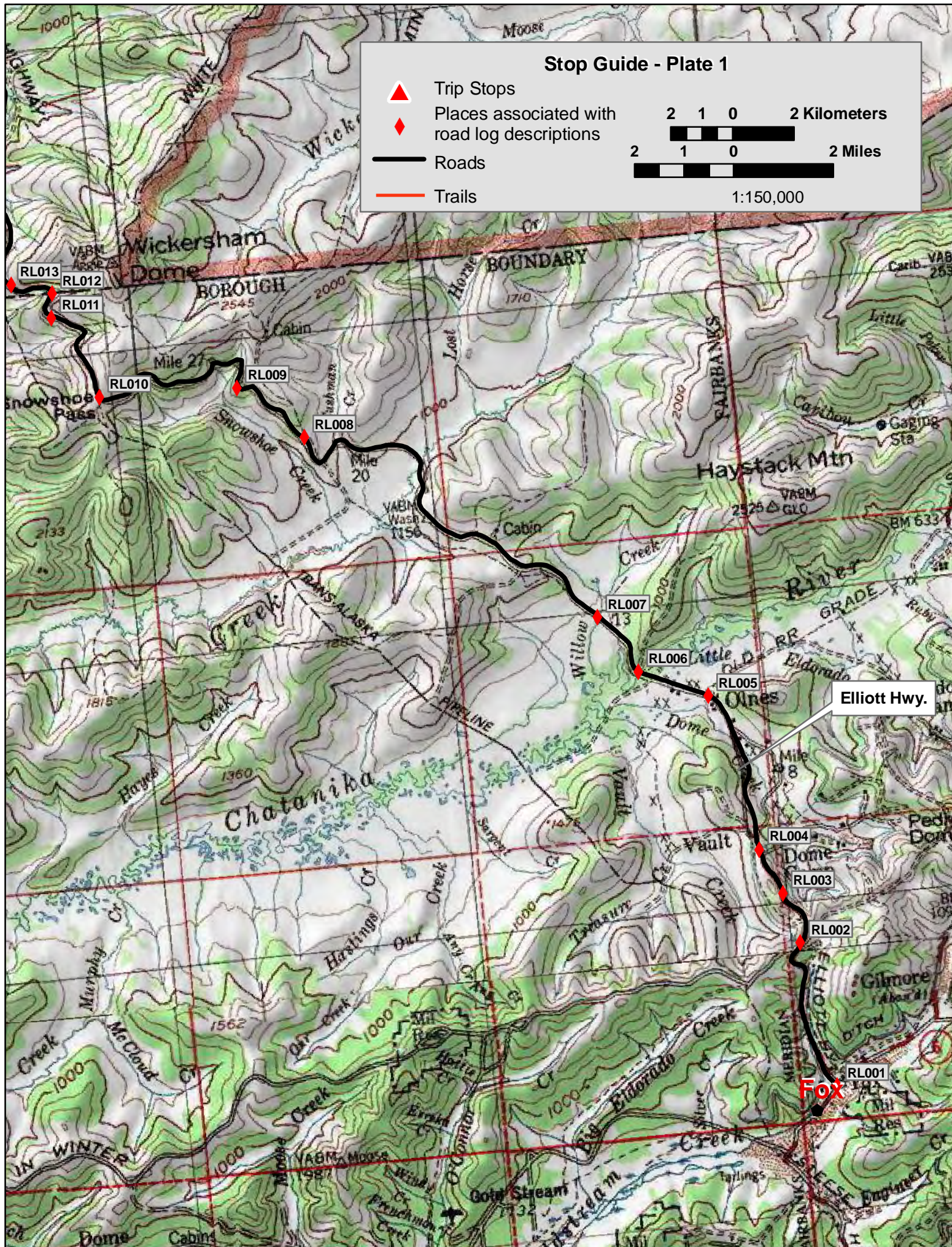
2 1 0 2 Kilometers



2 1 0 2 Miles



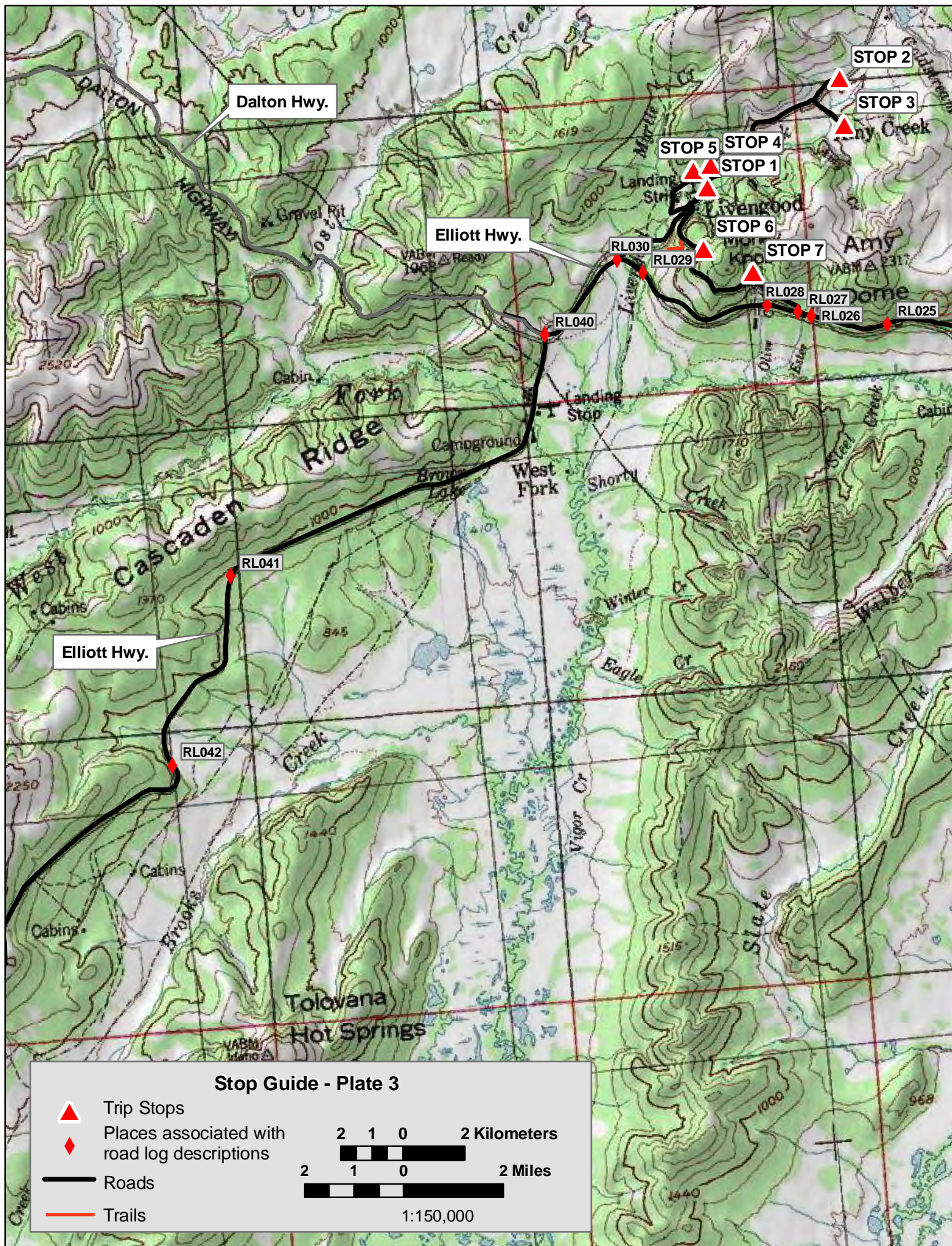
1:150,000













## Stop Guide - Plate 3a



Trip Stops



Places associated with  
road log descriptions




Roads

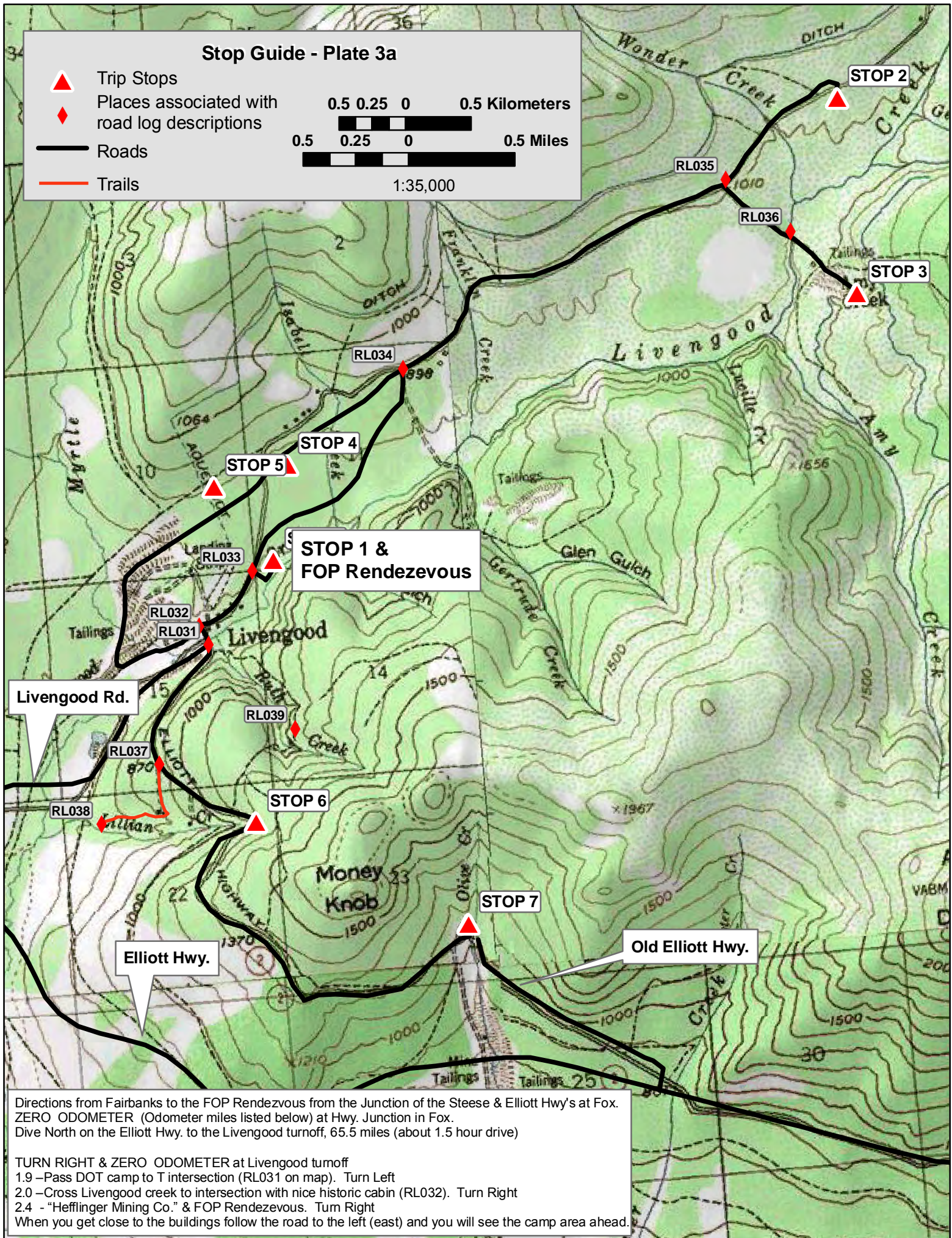


Trails

0.5 0.25 0 0.5 Kilometers



1:35,000



Directions from Fairbanks to the FOP Rendezvous from the Junction of the Steese & Elliott Hwy's at Fox.  
ZERO ODOMETER (Odometer miles listed below) at Hwy. Junction in Fox.  
Drive North on the Elliott Hwy. to the Livengood turnoff, 65.5 miles (about 1.5 hour drive)

TURN RIGHT & ZERO ODOMETER at Livengood turnoff

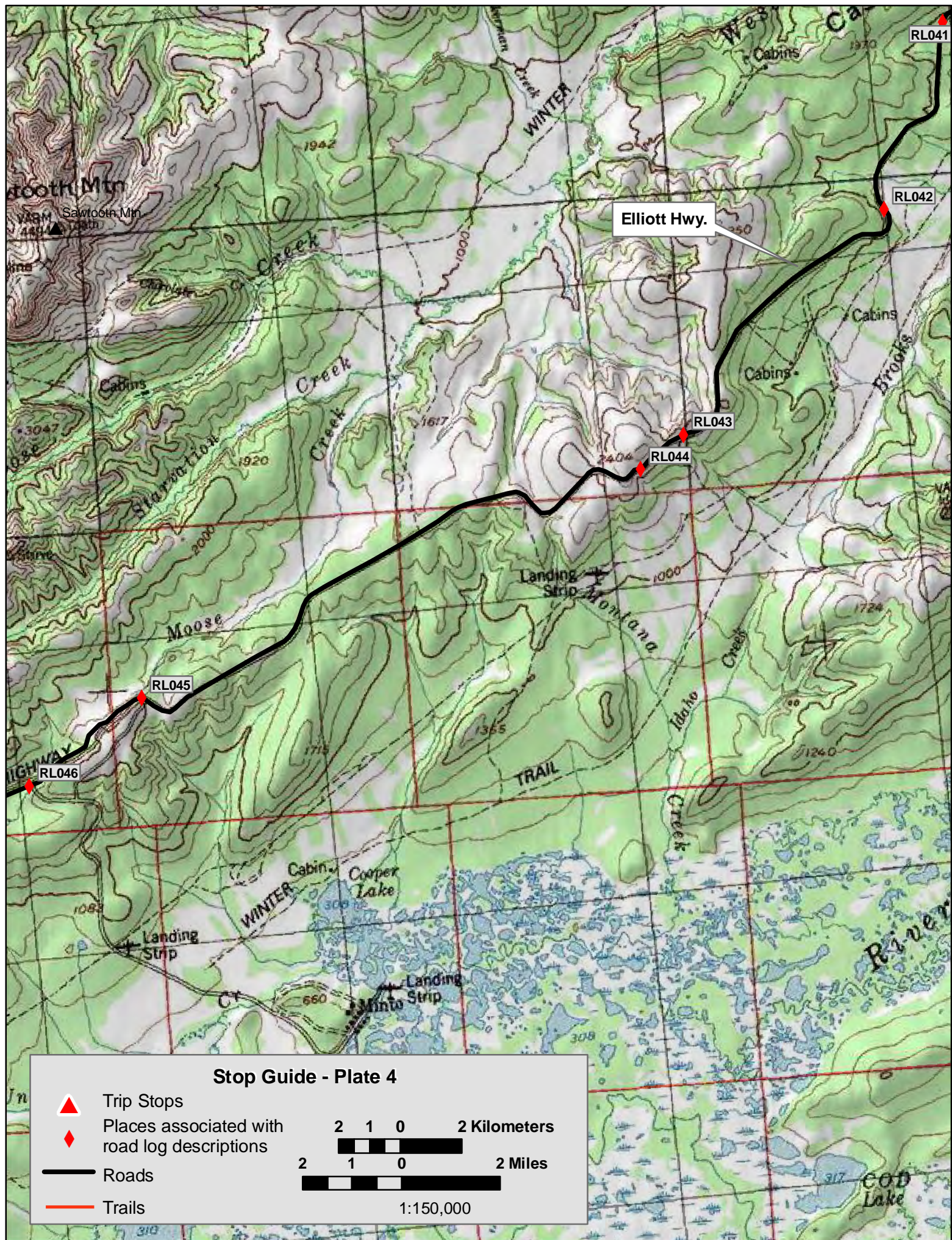
1.9 -Pass DOT camp to T intersection (RL031 on map). Turn Left

2.0 -Cross Livengood creek to intersection with nice historic cabin (RL032). Turn Right

2.4 - "Hefflinger Mining Co." & FOP Rendezvous. Turn Right

When you get close to the buildings follow the road to the left (east) and you will see the camp area ahead.





### Stop Guide - Plate 4



Trip Stops



Places associated with  
road log descriptions



Roads



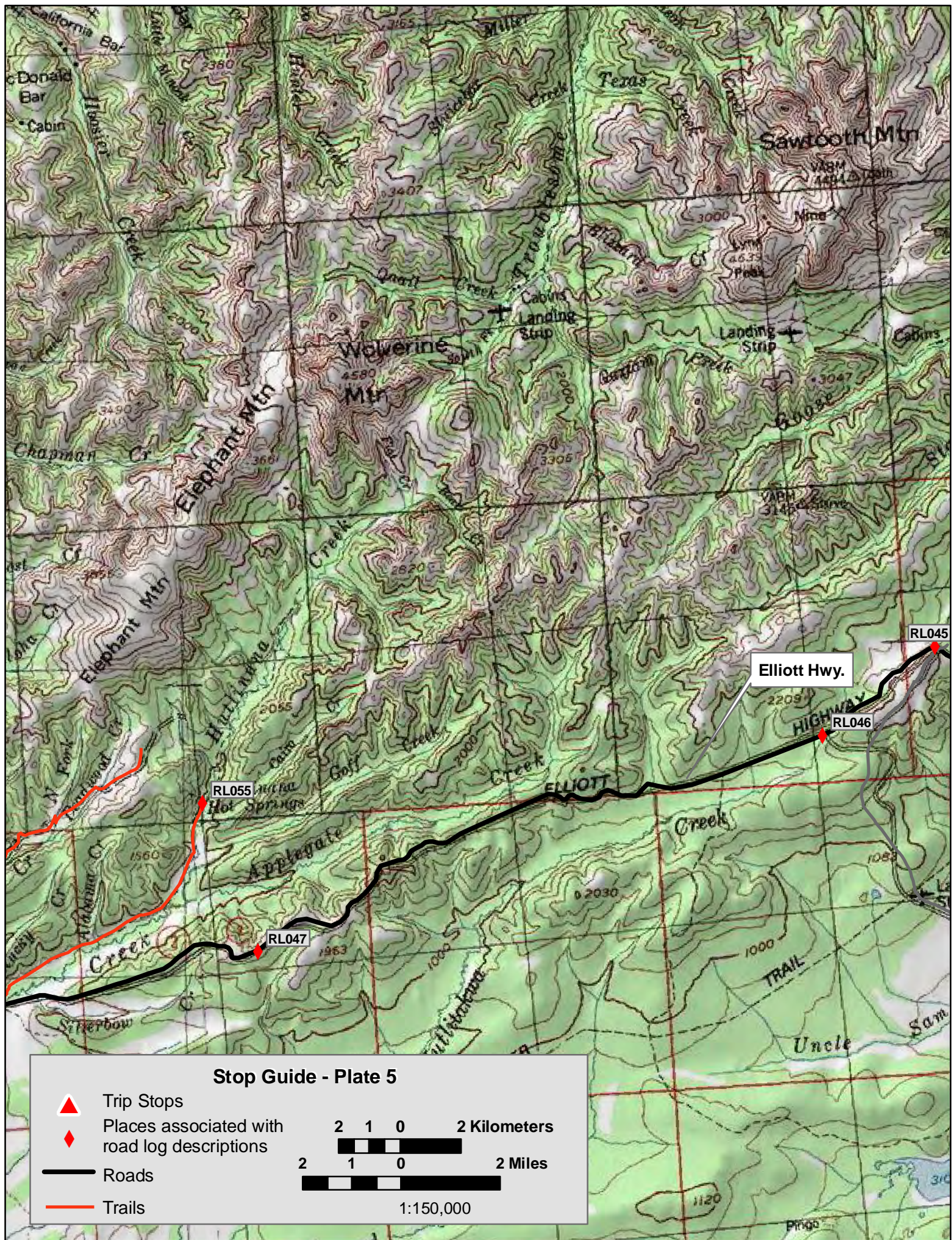
Trails

2 1 0 2 Kilometers

2 1 0 2 Miles

1:150,000







Eureka Rd.  
AKA Road to Rampart

STOP 9

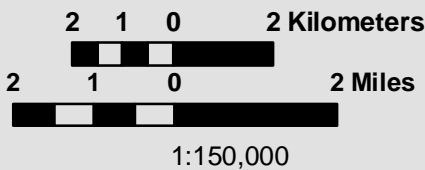
STOP 8

Elliott Hwy.

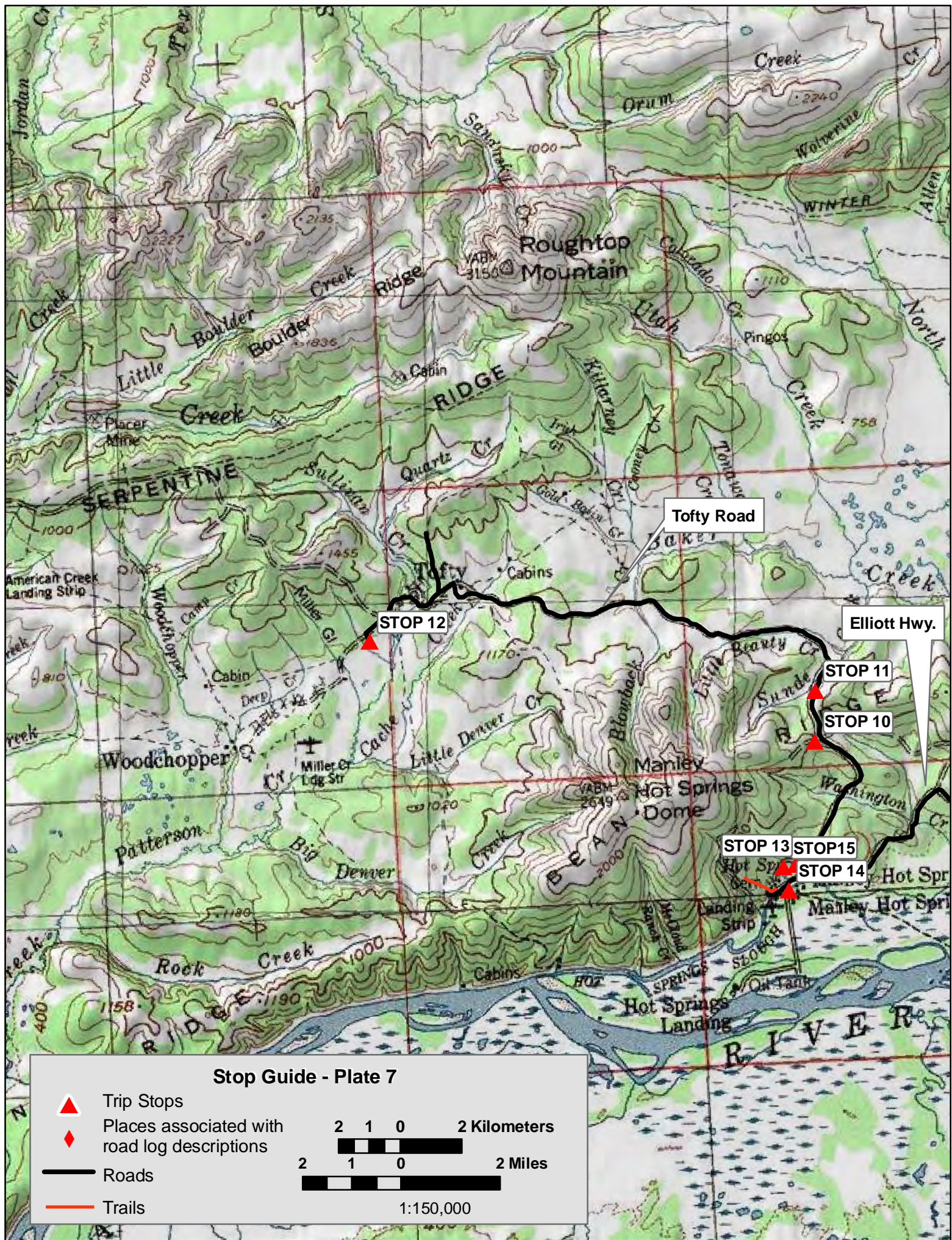
Elliott Hwy.

Stop Guide - Plate 6

- ▲ Trip Stops
- ◆ Places associated with road log descriptions
- Roads
- Trails









### Stop Guide - Plate 7a



Trip Stops



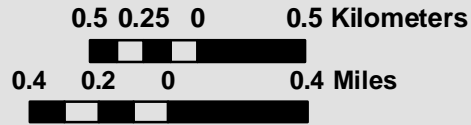
Places associated with  
road log descriptions



Roads



Trails



1:35,000

Tofty Road

Elliott Hwy.

STOP 10



RL063

RL061

RL062

RL060

RL059

RL058

STOP 15

STOP 13

RL070

RL071

RL072

RL073

RL074

STOP 14

RL075



RL076





